



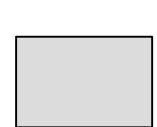




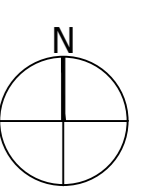


LEGEND

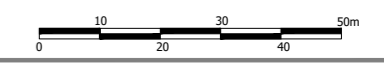
-  Site Boundary
-  Areas within which soft landscape can be provided to include proposed planting, children's playground, SuDs, attenuation and foot/cycle routes
-  Existing landscape features
-  Areas within which landscape buffers are provided to include permeable paving but no hardstanding
-  Zones of development
-  Local Equipped Area for Play (LEAP)
-  Landscaped areas within which drainage, attenuation basins and SuDs features can be located

Parameter Plans

Project
 Kents Hill West
 Milton Keynes
 Drawing Title
 Landscape



Date 18.02.20	Scale 1:1250@A1 1:2500 @A3	Drawn by LD	Check by SE
Project No 27725	Drawing No 012		Revision A



AVEO