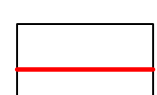




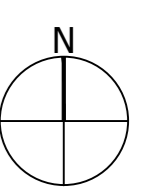


**LEGEND**

-  Site Boundary
-  Zones of residential development with average gross density of 30 dwellings per hectare (dph)
-  Zones of residential development with average gross density of 35 dwellings per hectare (dph)
-  Zones of non-residential use
-  Non-development zones with existing and proposed landscape features

**Parameter Plans**

Project  
Kents Hill West  
Milton Keynes  
Drawing Title  
Density



Date 17.02.20	Scale 1:1250@A1 1:2500 @A3	Drawn by LD	Check by SE
Project No 27725	Drawing No 011	Revision A	

